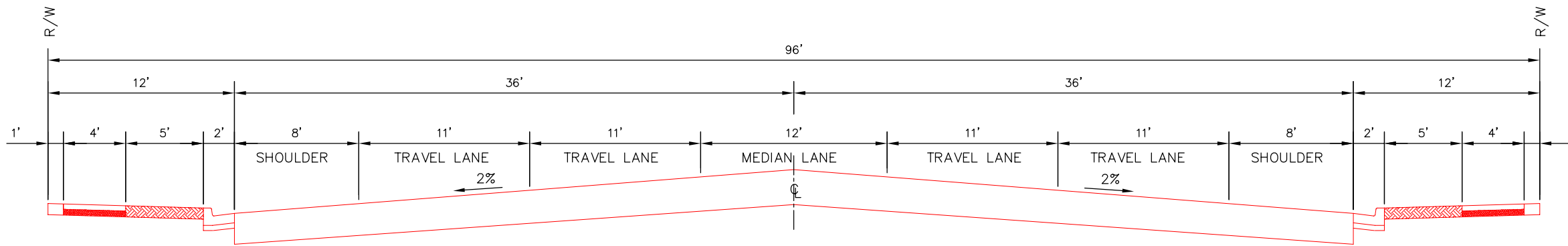
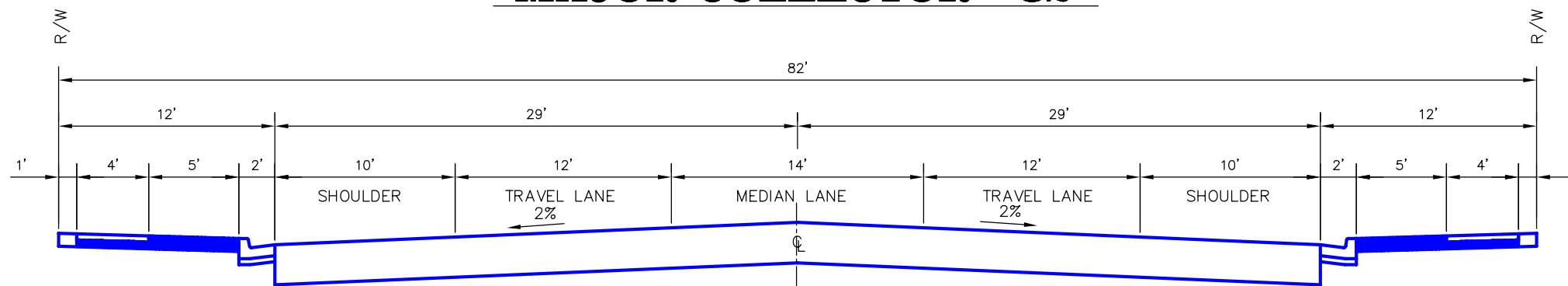


**FIGURE 2**  
**AMERICAN FORK CITY**  
**2030 MASTER PLAN**  
**TYPICAL STREET SECTIONS**

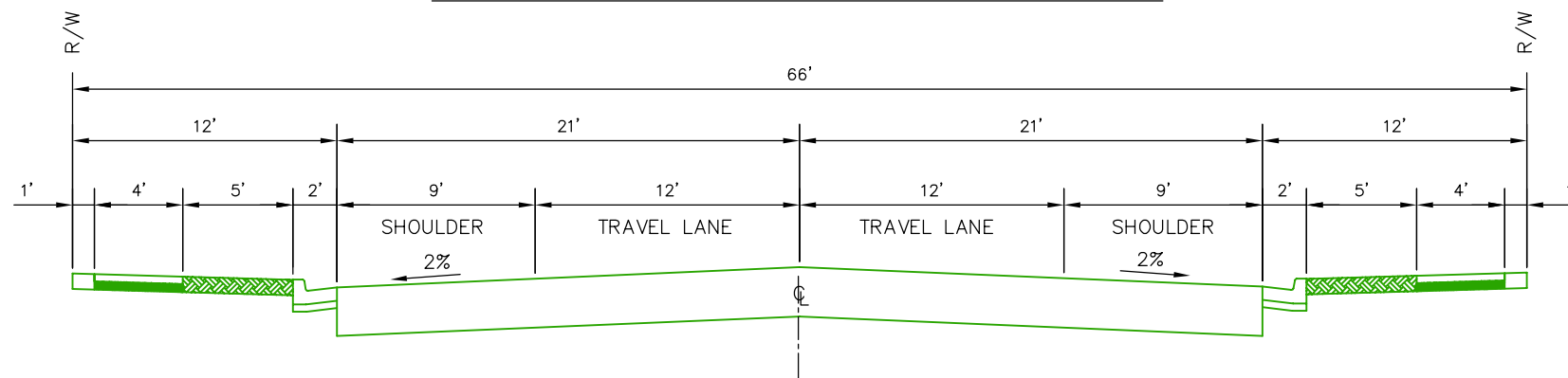
**ARTERIAL - 96'**



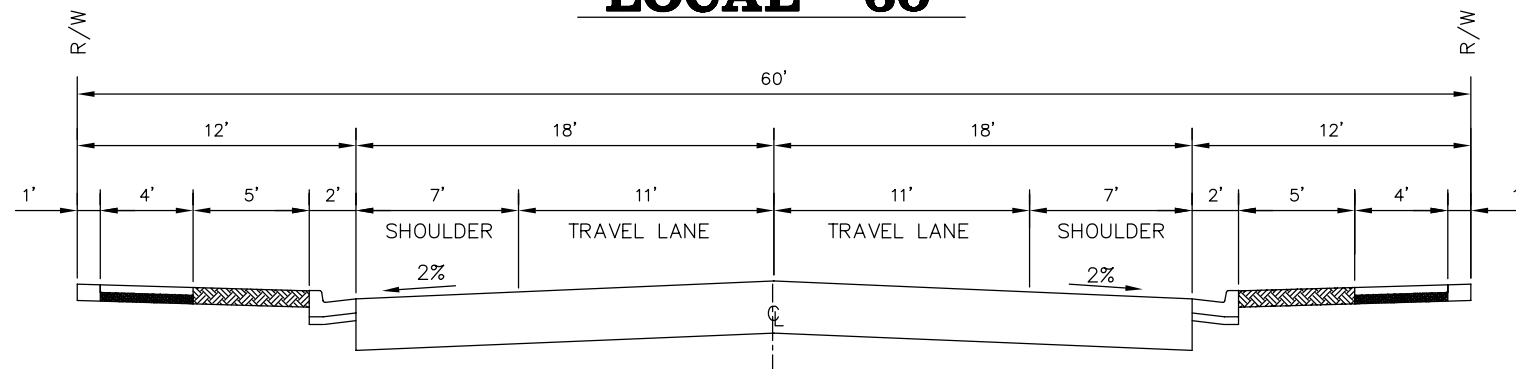
**MAJOR COLLECTOR - 82'**



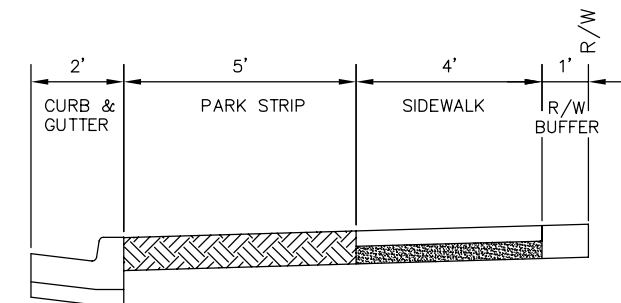
**MINOR COLLECTOR - 66'**



**LOCAL - 60'**



**TYPICAL SIDE TREATMENT**



NOTES:  
 CROSS SECTIONS MAY VARY AS DETERMINED BY  
 EXISTING CONDITIONS AND/OR AS APPROVED BY  
 THE CITY ENGINEER, PLANNING COMMISSION, AND  
 CITY COUNCIL.